

# Mid Wales Regional Transport Plan

## Hub & Spoke Diagrams

Page 2 – Aberystwyth

Page 3 – Aberaeron

Page 4 – Builth Wells

Page 5 – Cardigan

Page 6 – Knighton

Page 7 – Lampeter

Page 8 – Llandrindod Wells

Page 9 – Llandysul

Page 10 – Machynlleth

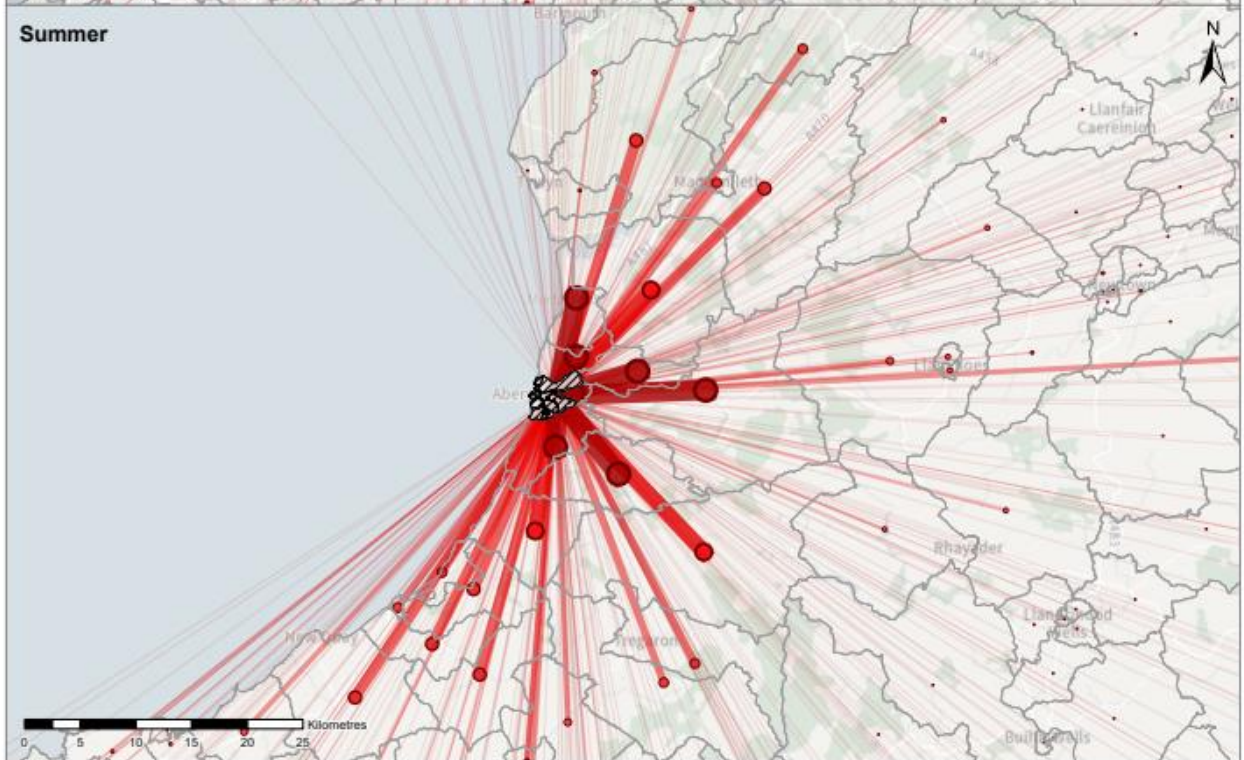
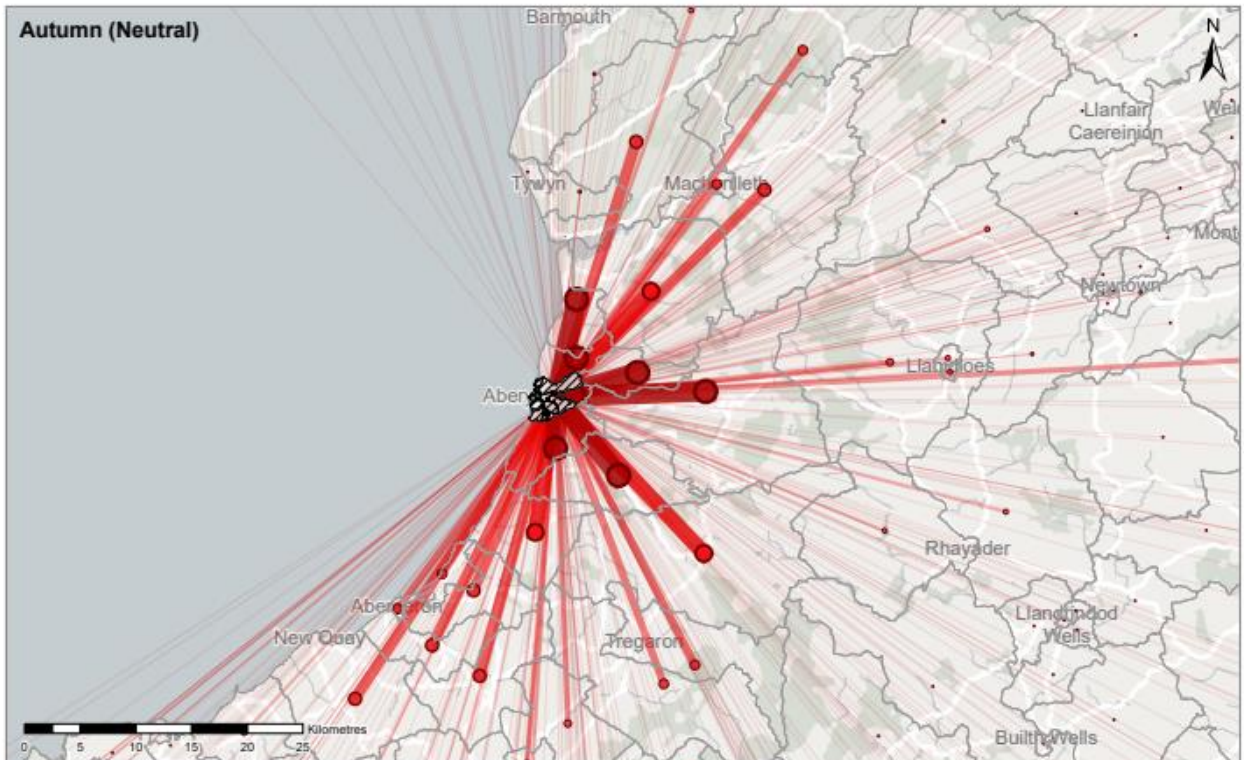
Page 11 – Newtown

Page 12 – Tregaron

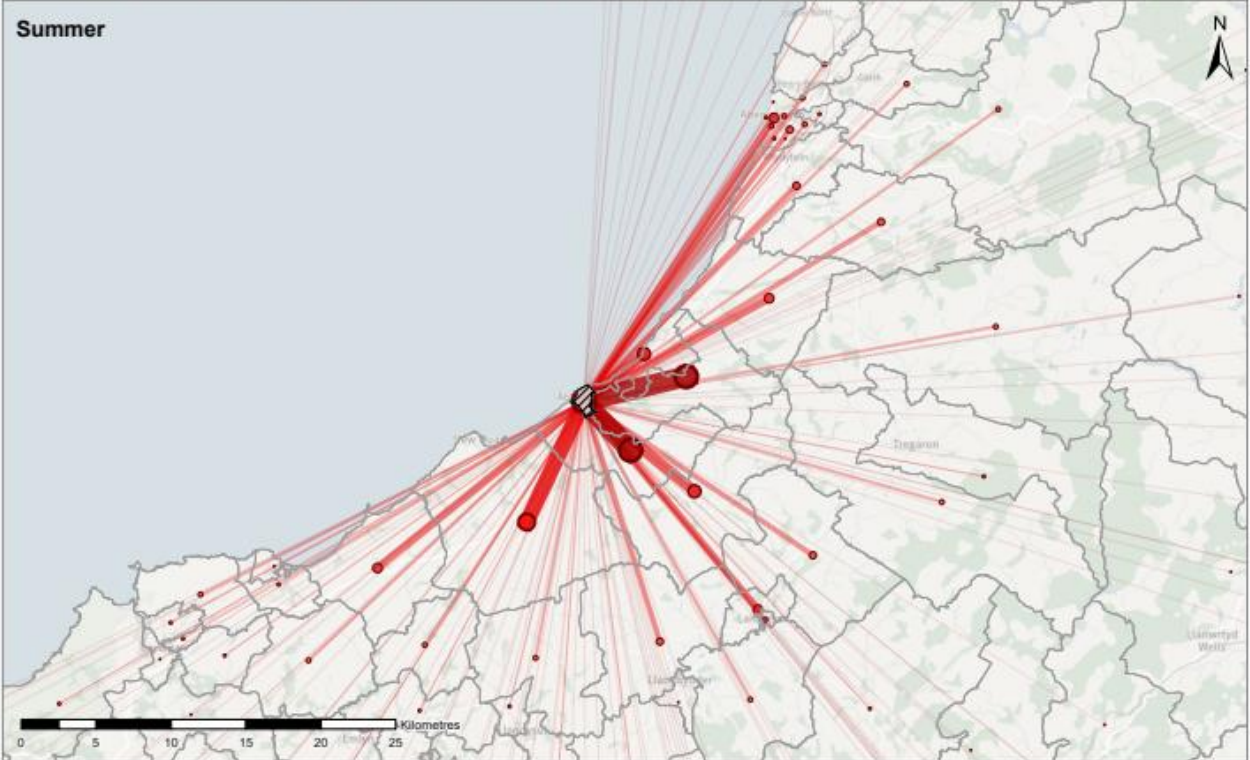
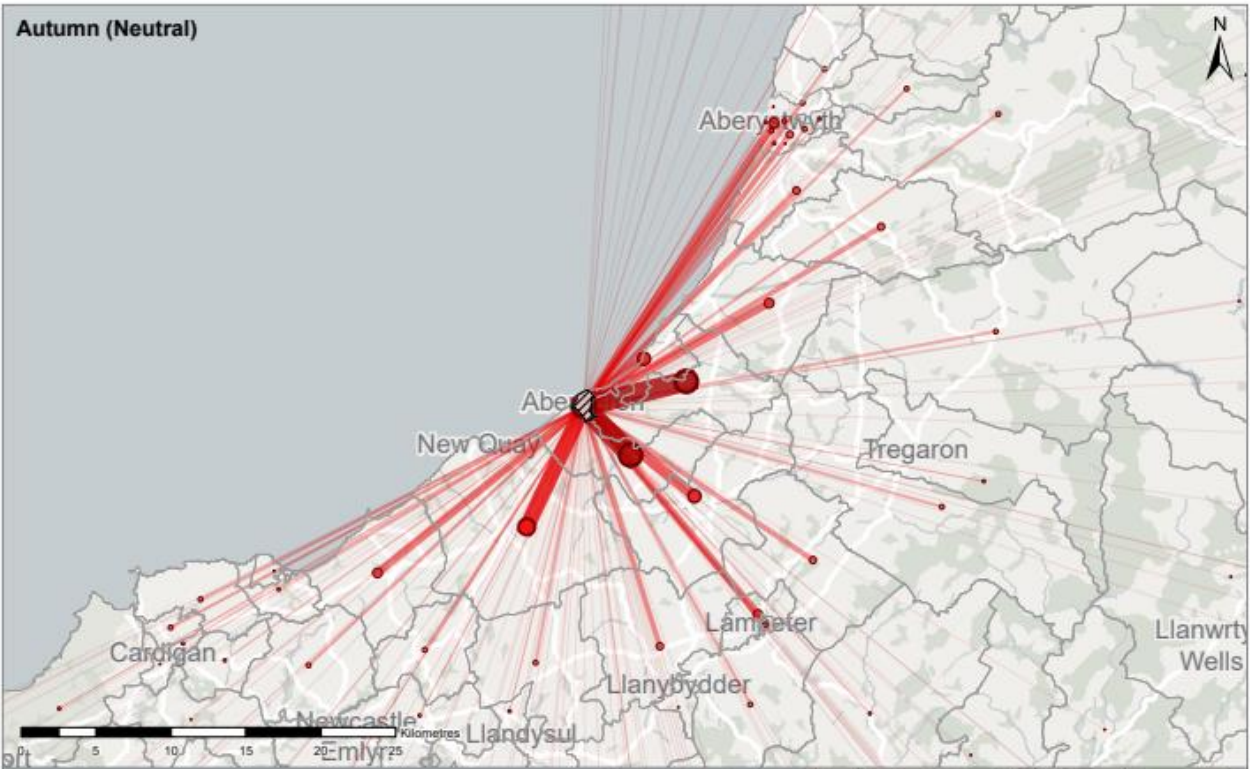
Page 13 – Welshpool

Page 14 – Ystradgynlais

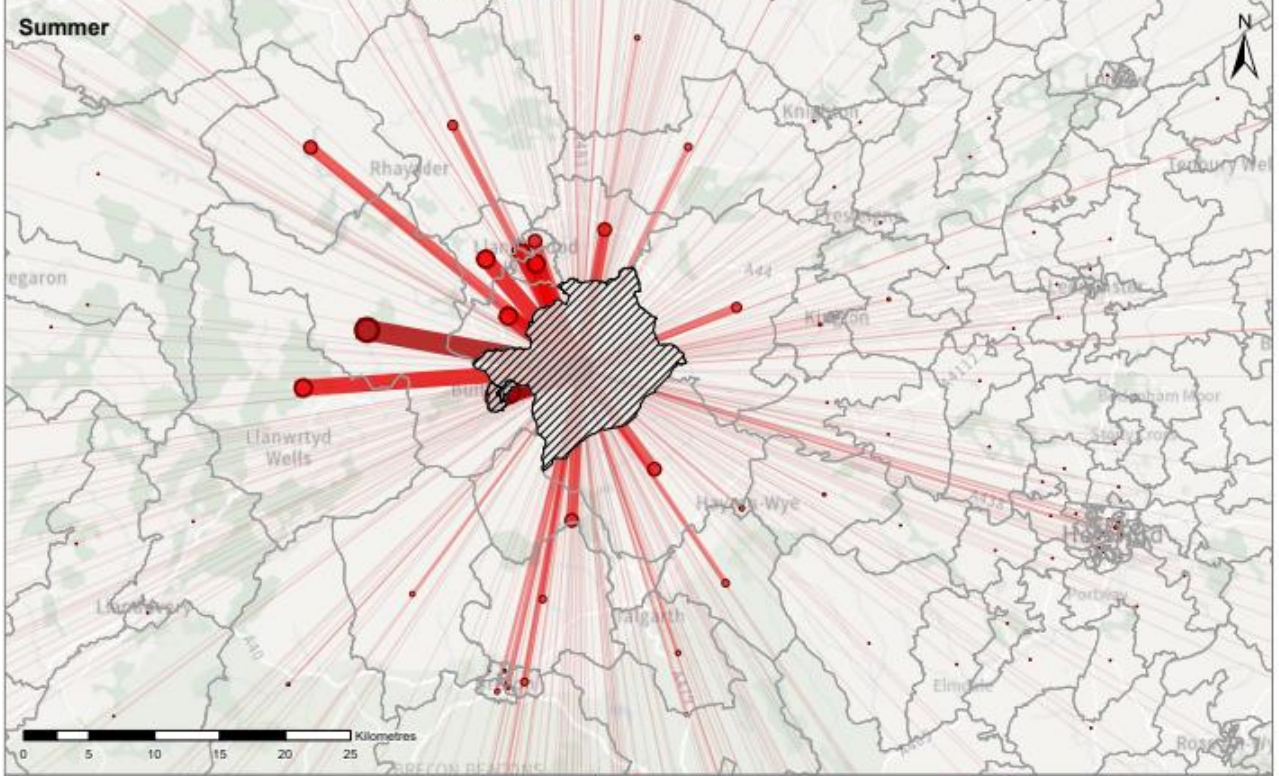
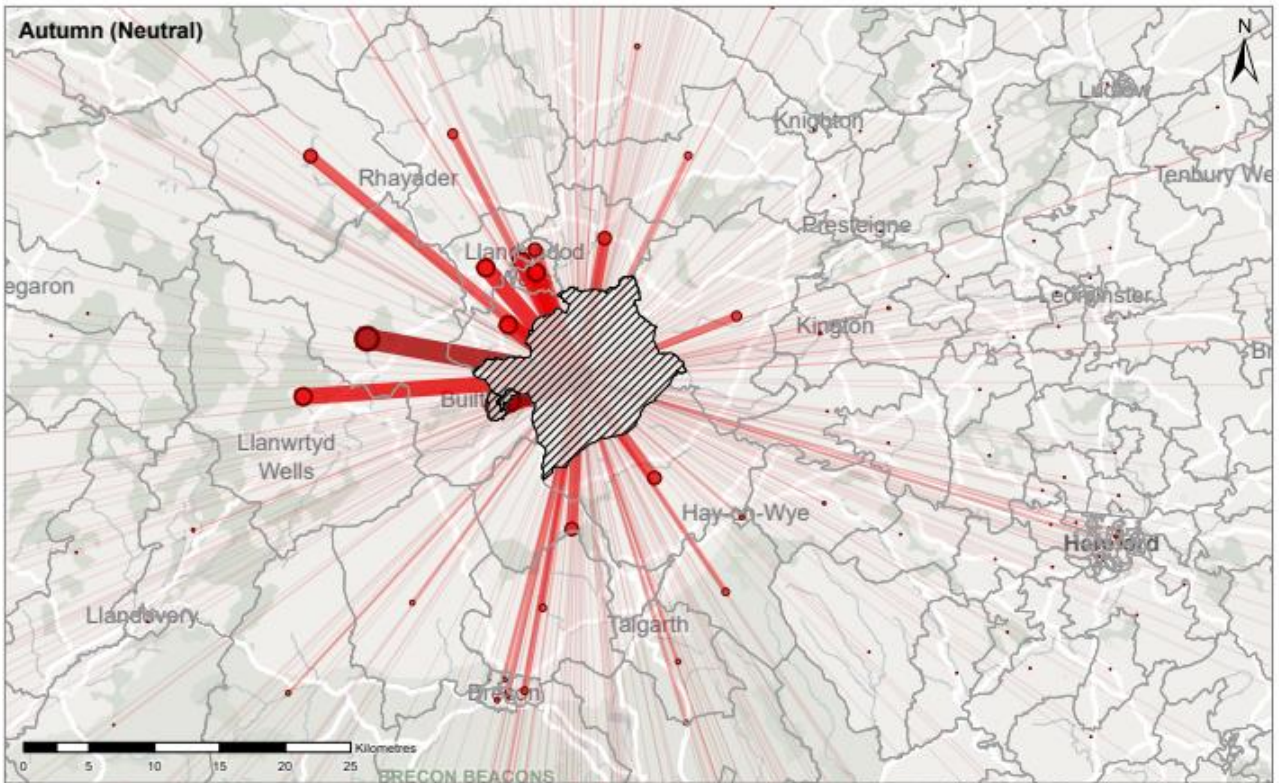
Page 15 – Brecon



<p><b>Legend</b></p> <ul style="list-style-type: none"> <li> Destination</li> <li> LSOA Zones</li> </ul>	<p>Autumn Internal Trips = 14,120 Autumn Incoming trips = 13,982</p> <p>Summer Internal Trips = 14,737 Summer Incoming Trips = 14,552</p> <p>Based on mobile network data provided by BT Active Intelligence</p>	<p> <b>TRAFNIDIAETH CYMRU</b> <b>TRANSPORT FOR WALES</b></p> <p><small>Licence © Crown copyright and database rights 2024. OS AC20000850342</small></p> <p><b>Scale at A3</b> 1:400,000</p>	<p><b>Project Title</b> Mid Wales Origin-Destination Maps</p> <hr/> <p><b>Drawing Title</b> Aberystwyth Average Daily Trips (24hrs)</p> <hr/> <p><b>Drawing Status</b> For Information</p> <hr/> <p><b>Drawing Number</b> 01</p> <table border="1" style="float: right; width: 50px;"> <tr> <td><b>Revision</b></td> <td>P01</td> </tr> </table>	<b>Revision</b>	P01
<b>Revision</b>	P01				



<b>Legend</b> Destination LSOA Zones	Autumn Internal Trips = 2,604 Autumn Incoming trips = 484  Summer Internal Trips = 2,708 Summer Incoming Trips = 505  Based on mobile network data provided by BT Active Intelligence	 © Crown copyright and database rights 2024. OS AC0000830342  Scale at A3 1:300,000	Project Title Mid Wales Origin-Destination Maps  Drawing Title Aberaeron Average Daily Trips (24hrs)  Drawing Status For Information  Drawing Number 02  Revision P01
--	--	---	---



**Legend**

- Destination
- LSOA Zones

Autumn Internal Trips = 2,836  
 Autumn Incoming trips = 3,703

Summer Internal Trips = 2,958  
 Summer Incoming Trips = 3,858

Based on mobile network data provided by BT Active Intelligence

**TRAFNIDIAETH CYMRU**  
**TRANSPORT FOR WALES**

© Crown copyright and database rights 2024. OS AC0000830342

**Licence**

**Scale at A3**  
 1:350,000

**Project Title**  
 Mid Wales Origin-Destination Maps

---

**Drawing Title**  
 Builth Wells  
 Average Daily Trips (24hrs)

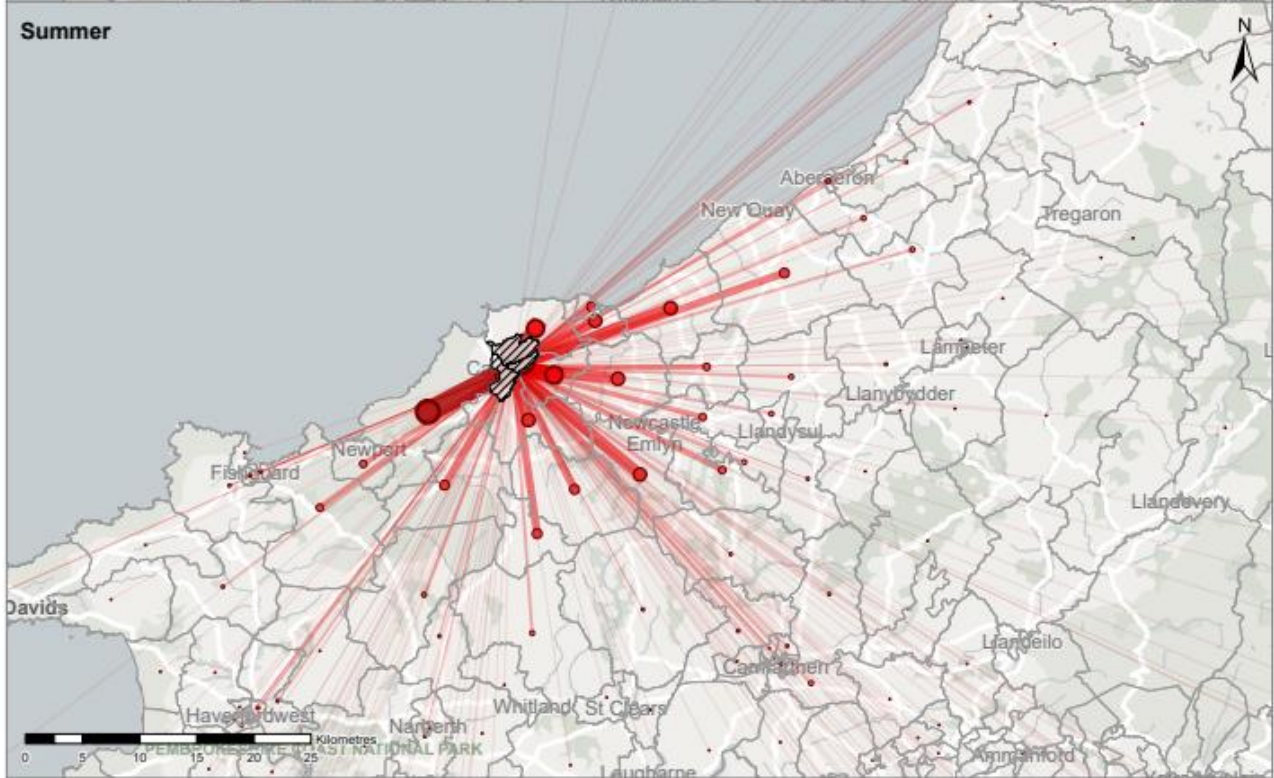
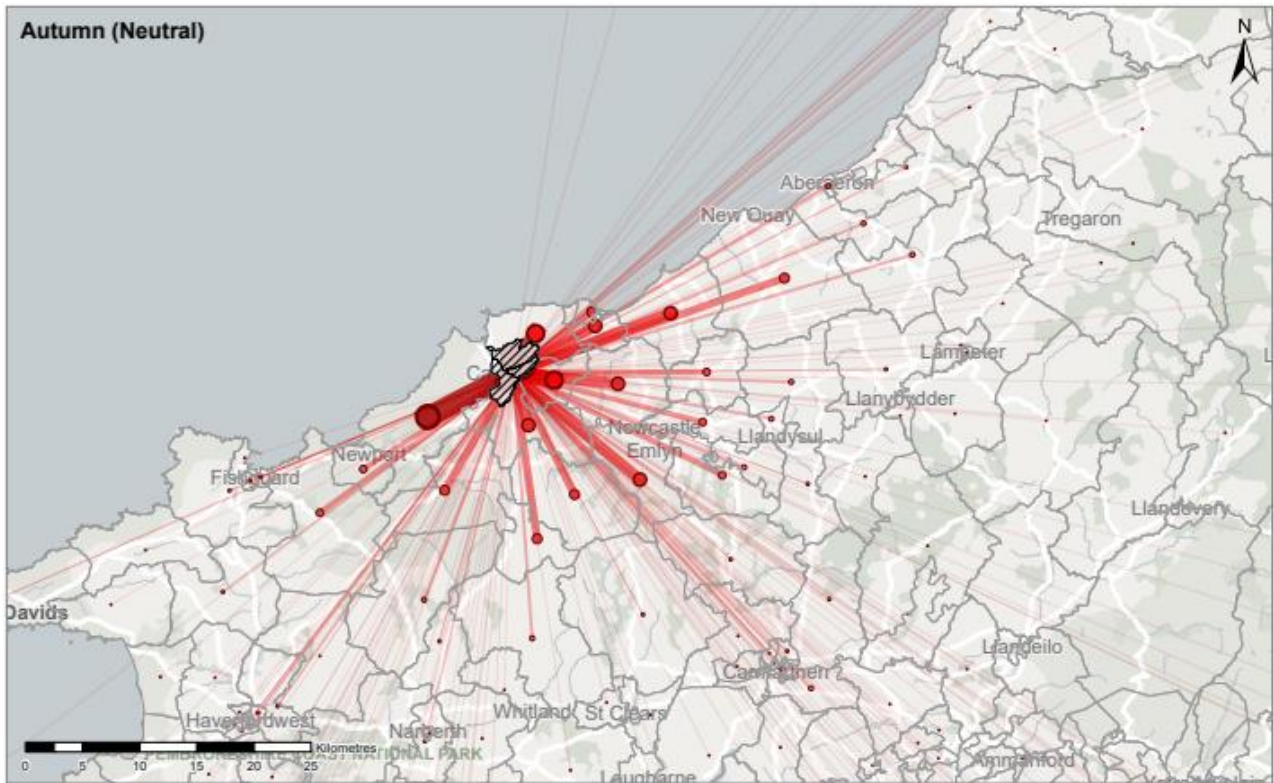
---

**Drawing Status**  
 For Information

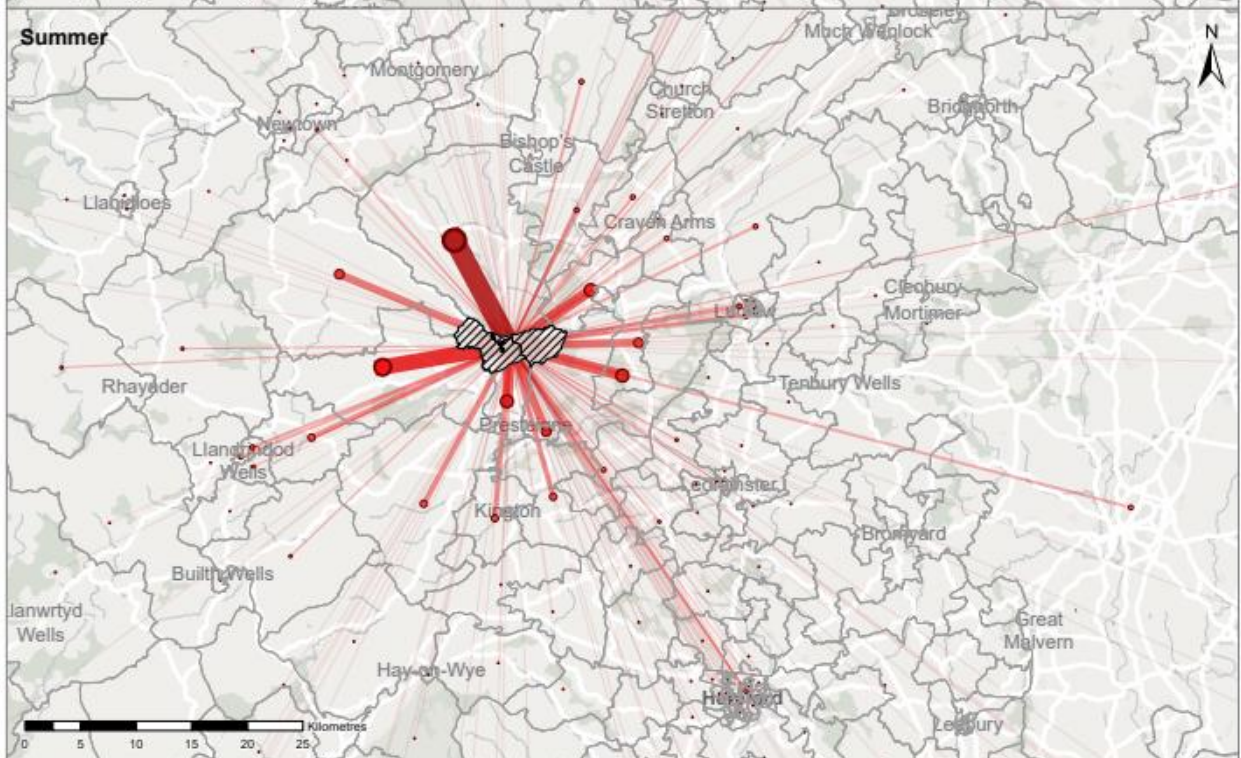
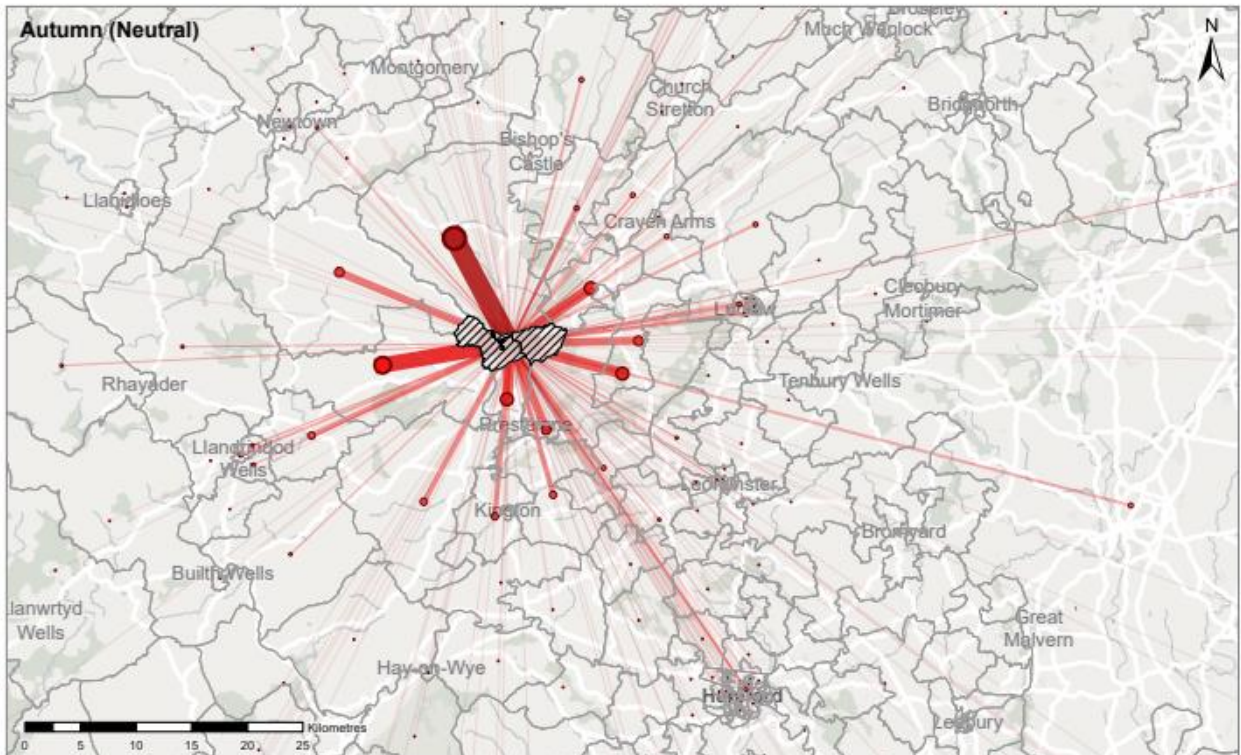
---


**Drawing Number**  
 03

**Revision**  
 P01

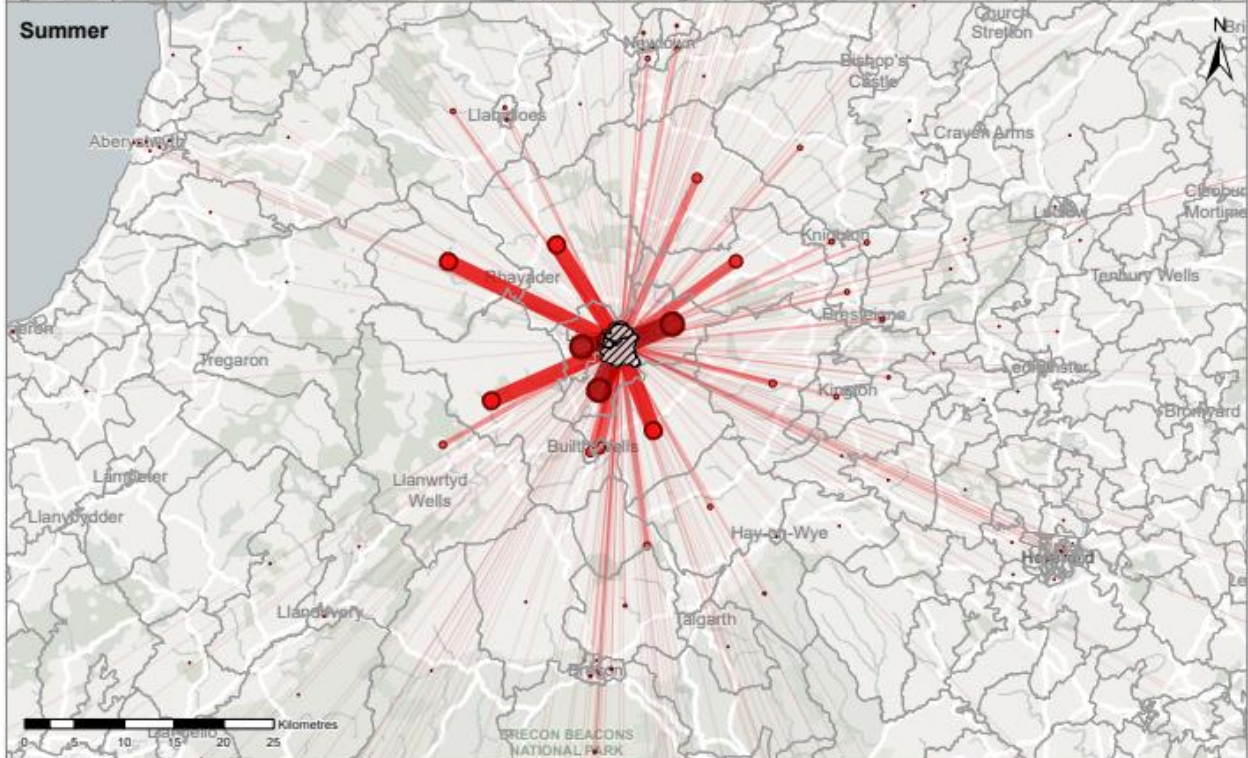
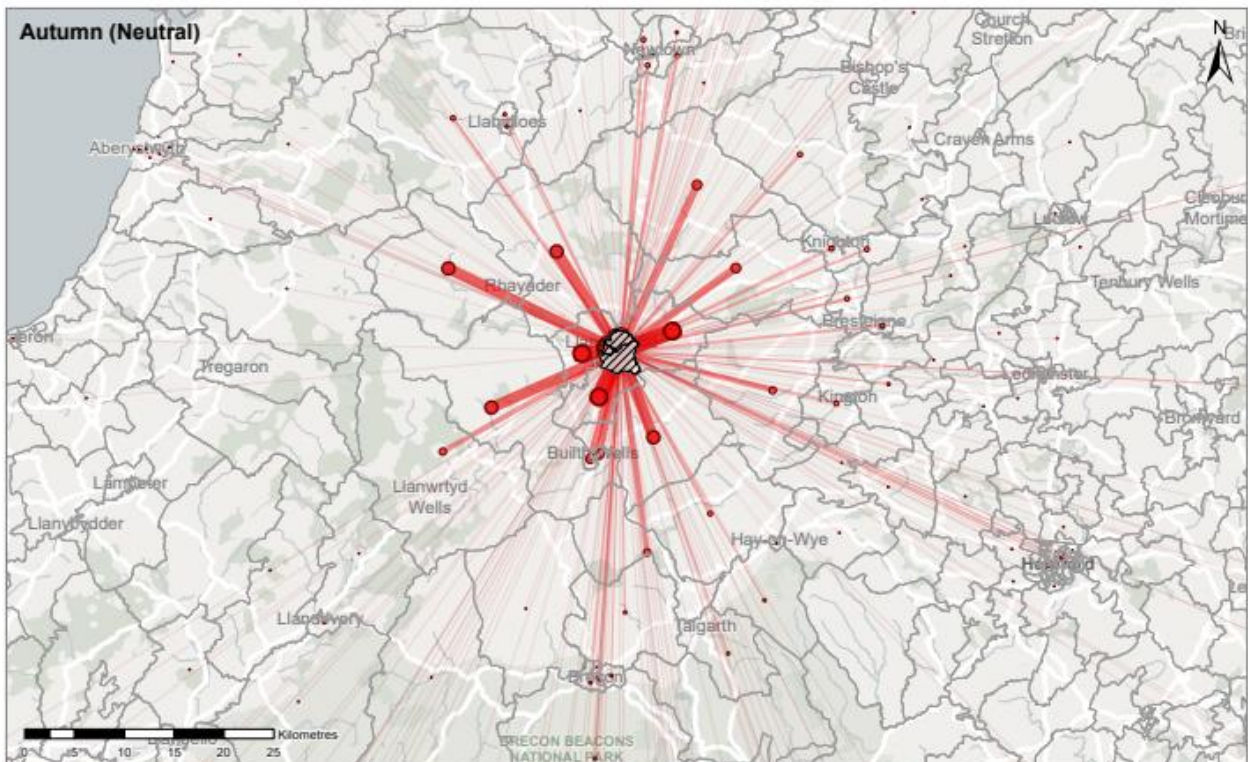


<p><b>Legend</b></p> <ul style="list-style-type: none"> <li> Destination</li> <li> LSOA Zones</li> </ul>	<p>Autumn Internal Trips = 3,396 Autumn Incoming trips = 6,198</p> <p>Summer Internal Trips = 3,544 Summer Incoming Trips = 6,457</p> <p>Based on mobile network data provided by BT Active Intelligence</p>	<p> <b>TRAFNIDIAETH CYMRU</b> <b>TRANSPORT FOR WALES</b></p> <p><small>© Crown copyright and database rights 2024. OS AC0000830342</small></p> <p><b>Scale at A3</b> 1:400,000</p>	<p><b>Project Title</b> Mid Wales Origin-Destination Maps</p> <hr/> <p><b>Drawing Title</b> Cardigan Average Daily Trips (24hrs)</p> <hr/> <p><b>Drawing Status</b> For Information</p> <hr/> <p><b>Drawing Number</b> 04</p> <table border="1" style="float: right; width: 100px;"> <tr> <td><b>Revision</b></td> <td>P01</td> </tr> </table>	<b>Revision</b>	P01
<b>Revision</b>	P01				



<p><b>Legend</b></p> <ul style="list-style-type: none"> <li> Destination</li> <li> LSOA Zones</li> </ul>	<p>Autumn Internal Trips = 2,590 Autumn Incoming trips = 3,186</p> <p>Summer Internal Trips = 2,702 Summer Incoming Trips = 3,318</p> <p>Based on mobile network data provided by BT Active Intelligence</p>	 <p><b>TRAFNIDIAETH CYMRU</b> <b>TRANSPORT FOR WALES</b></p> <p><small>Licence © Crown copyright and database rights 2024. OS AC0000830342</small></p> <p><b>Scale at A3</b> 1:400,000</p>	<p><b>Project Title</b> Mid Wales Origin-Destination Maps</p> <hr/> <p><b>Drawing Title</b> Knighon Average Daily Trips (24hrs)</p> <hr/> <p><b>Drawing Status</b> For Information</p> <hr/> <p><b>Drawing Number</b> 05</p> <hr/> <p><b>Revision</b> P01</p>
--	--	---	---

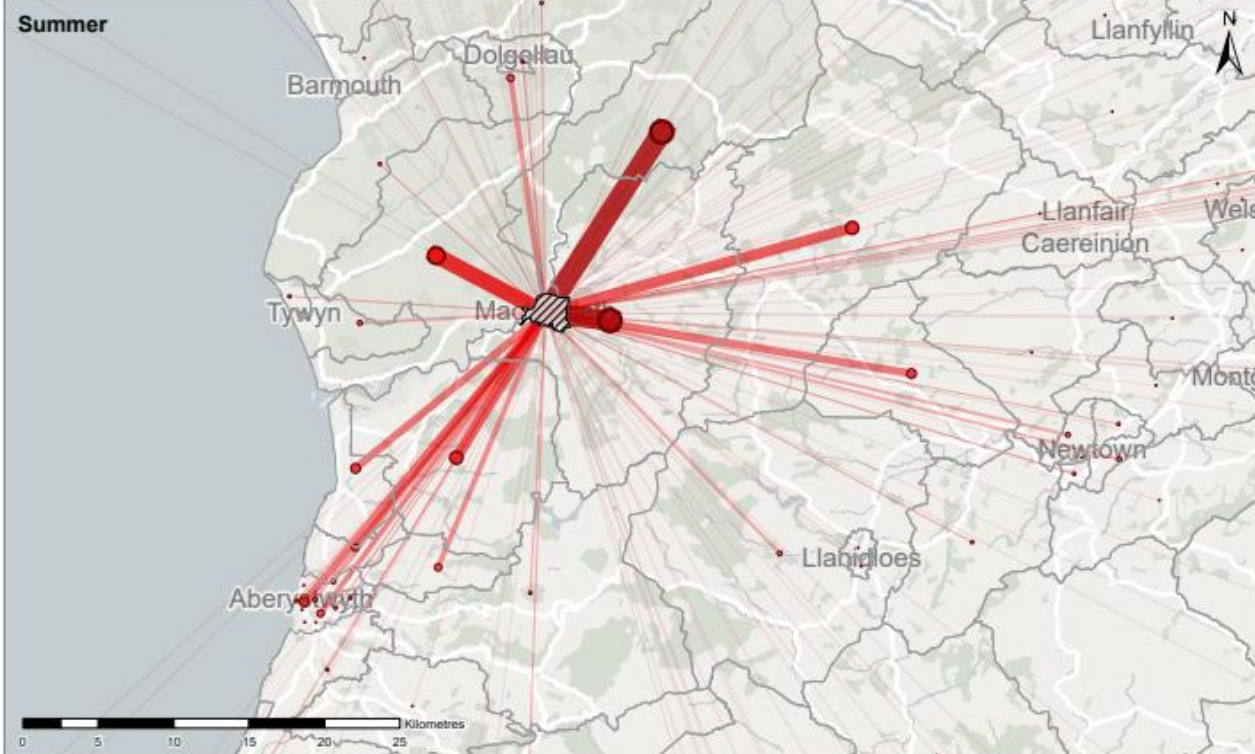
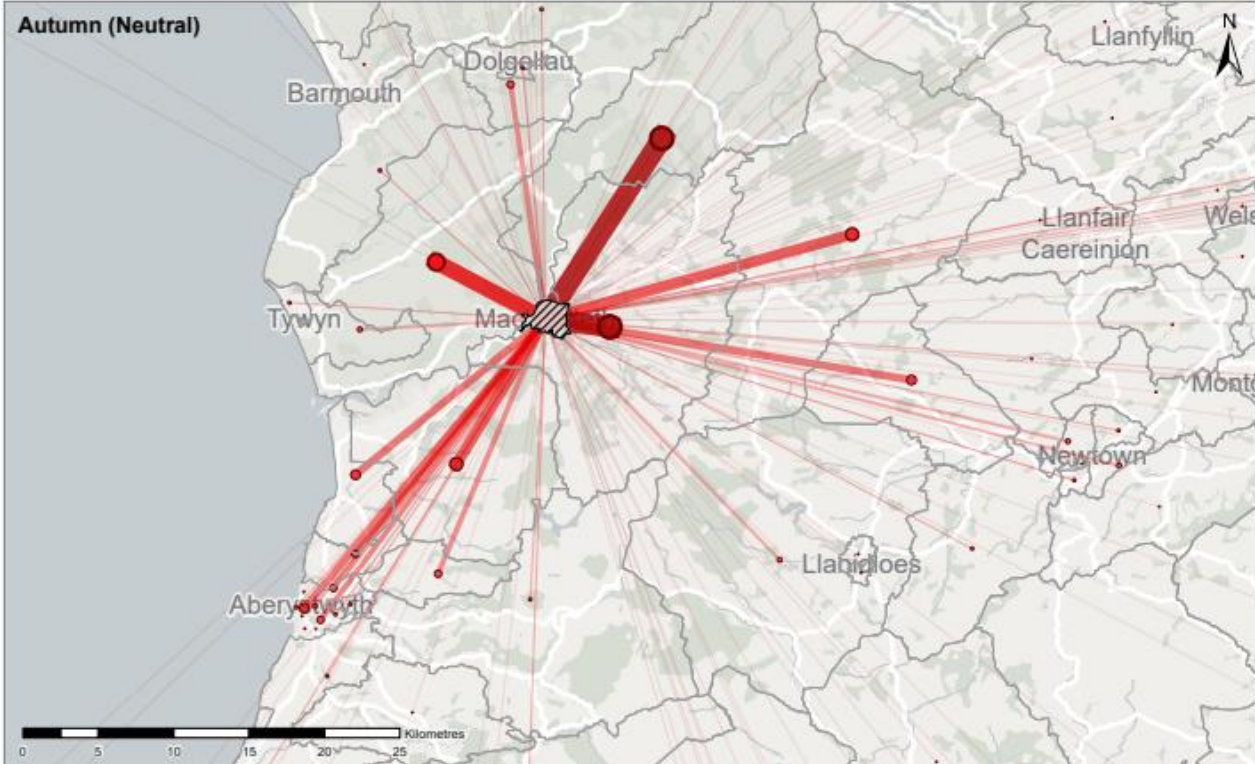




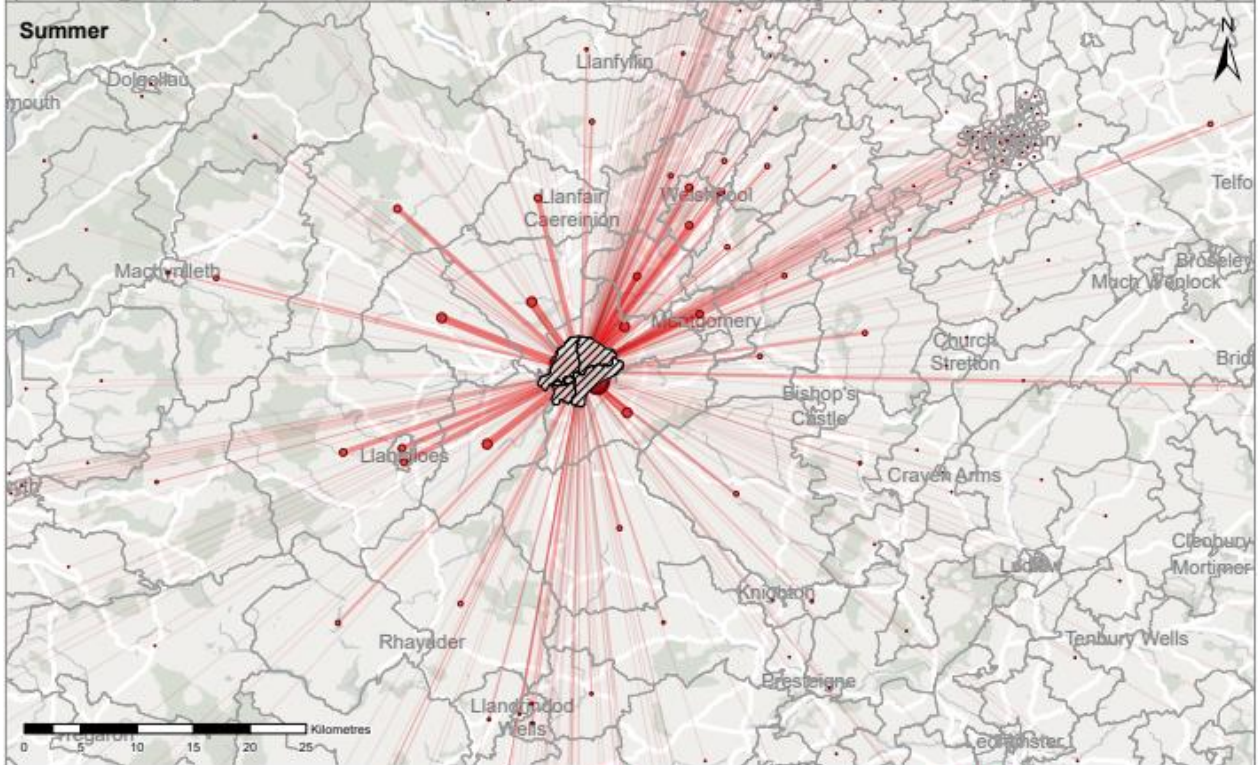
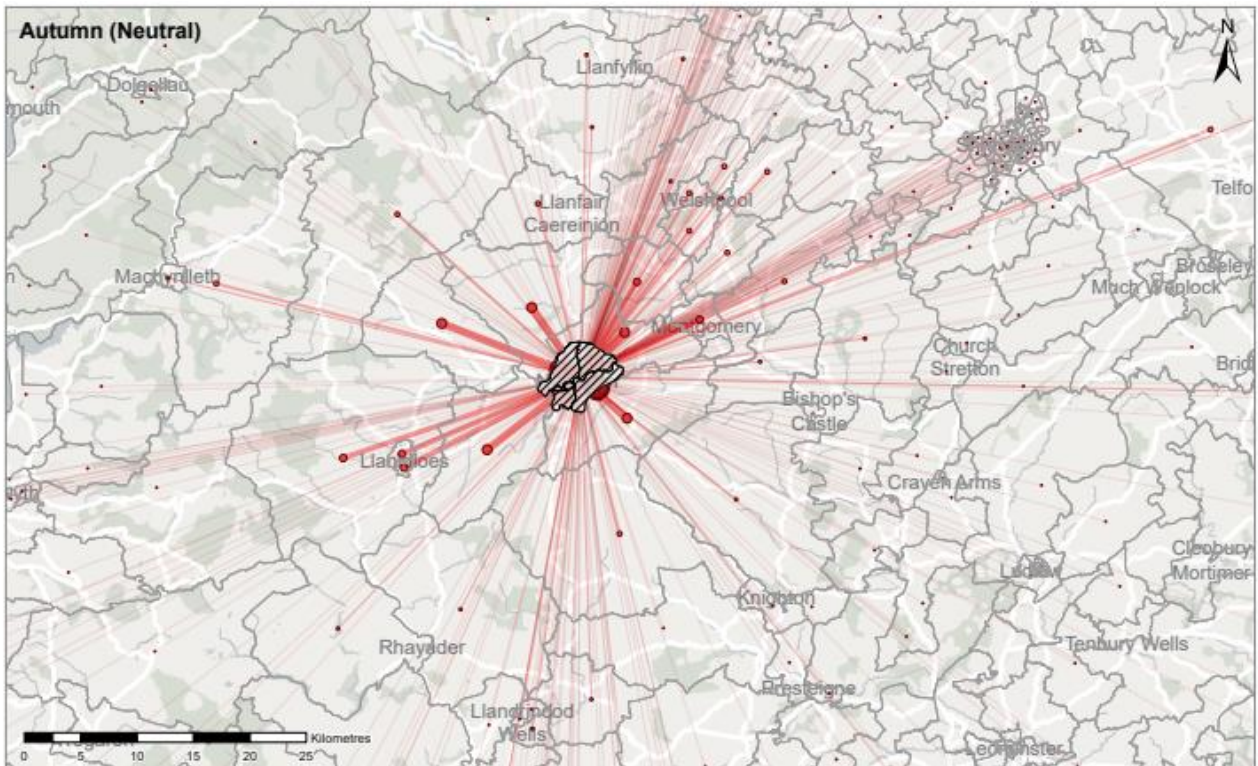
<p><b>Legend</b></p> <ul style="list-style-type: none"> <li> Destination</li> <li> LSOA Zones</li> </ul>	<p>Autumn Internal Trips = 2,256 Autumn Incoming trips = 3,819</p> <p>Summer Internal Trips = 2,354 Summer Incoming Trips = 3,971</p> <p>Based on mobile network data provided by BT Active Intelligence</p>	<p> <b>TRAFNIDIAETH CYMRU</b> <b>TRANSPORT FOR WALES</b></p> <p><small>© Crown copyright and database rights 2024. OS AC0000830342</small></p>	<p><b>Project Title</b> Mid Wales Origin-Destination Maps</p> <hr/> <p><b>Drawing Title</b> Llandrindod Wells Average Daily Trips (24hrs)</p> <hr/> <p><b>Drawing Status</b> For Information</p> <hr/> <p><b>Drawing Number</b> 07</p> <hr/> <p><b>Revision</b> P01</p>
--	--	--	---



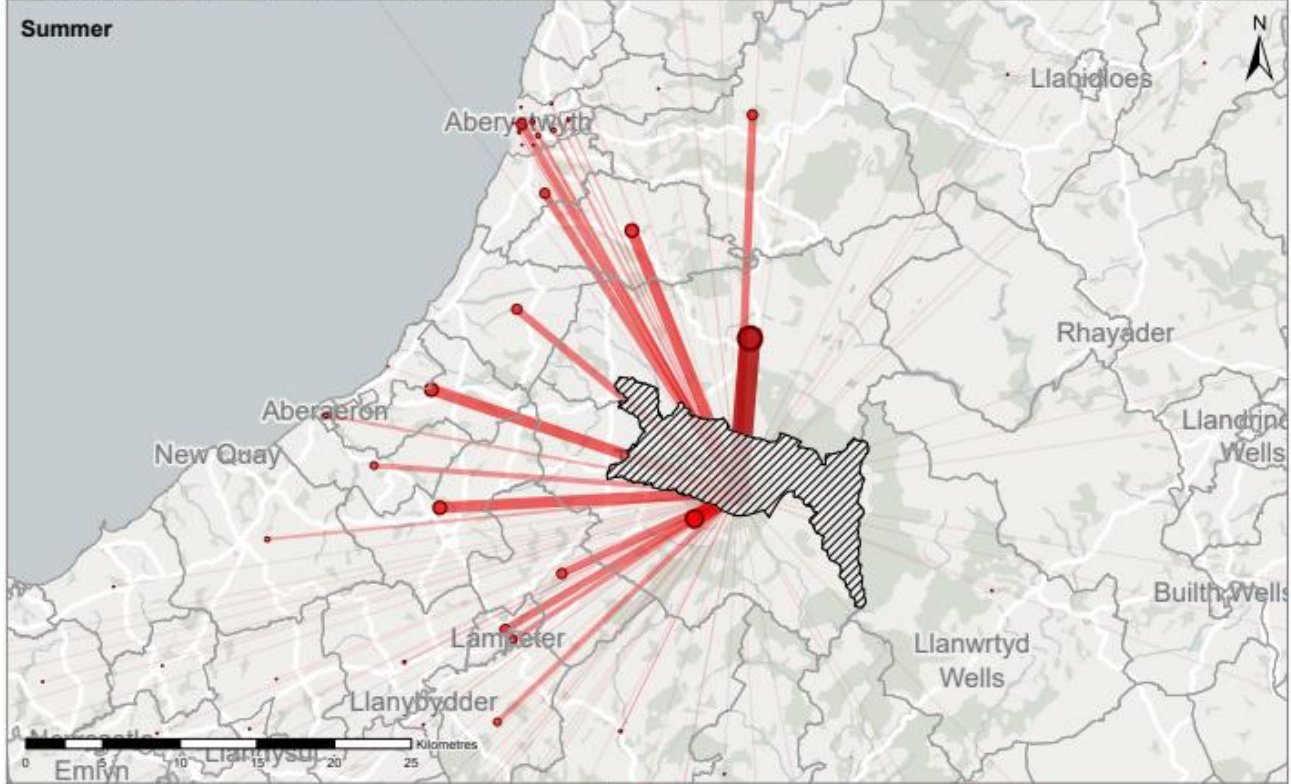
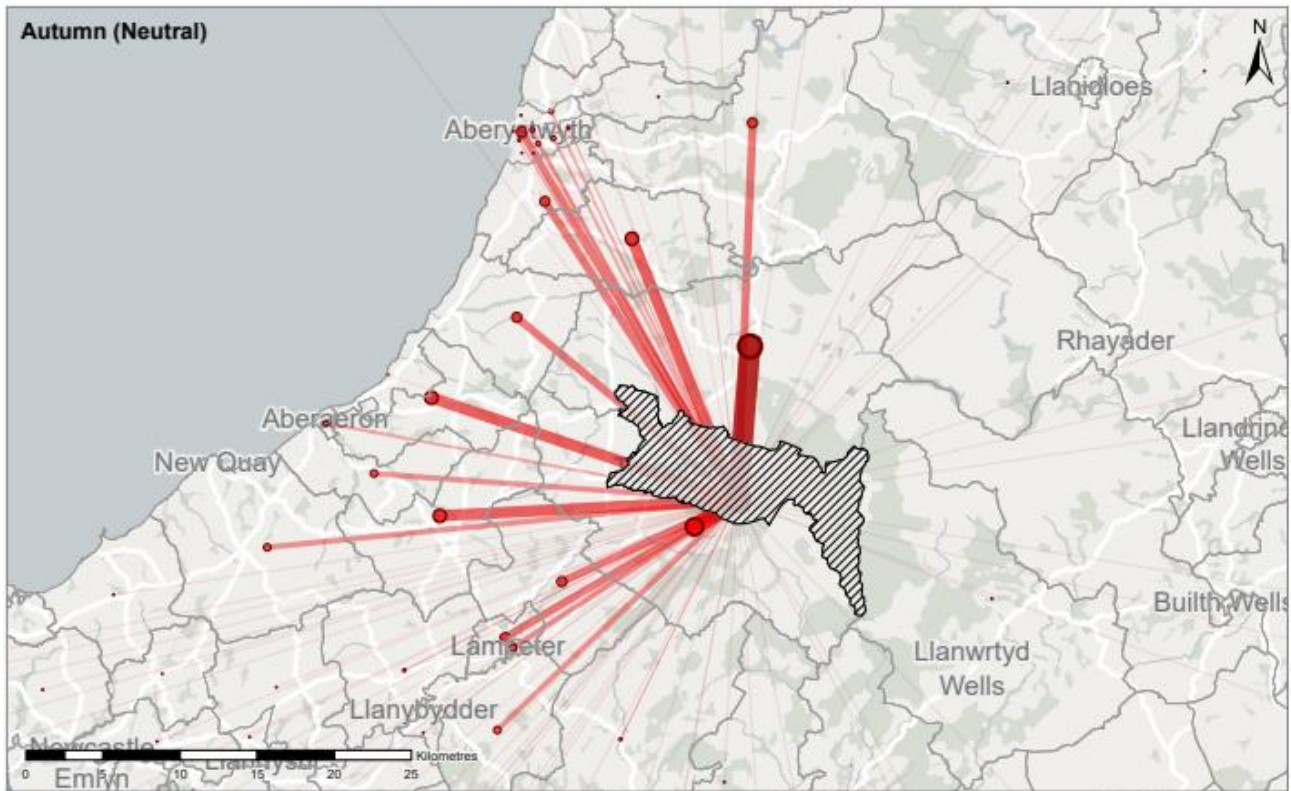




<p><b>Legend</b></p> <p> Destination</p> <p> LSOA Zones</p>	<p>Autumn Internal Trips = 367 Autumn Incoming trips = 1,916</p> <p>Summer Internal Trips = 393 Summer Incoming Trips = 1,993</p> <p>Based on mobile network data provided by BT Active Intelligence</p>	<p> <b>TRAFNIDIAETH CYMRU</b> <b>TRANSPORT FOR WALES</b></p> <p><small>© Crown copyright and database rights 2024. OS AC000830342</small></p> <p>Scale at A3 1:300,000</p>	<p><b>Project Title</b> Mid Wales Origin-Destination Maps</p> <hr/> <p><b>Drawing Title</b> Machynlleth Average Daily Trips (24hrs)</p> <hr/> <p><b>Drawing Status</b> For Information</p> <hr/> <p><b>Drawing Number</b> 09</p> <table border="1" style="float: right;"> <tr> <td><b>Revision</b></td> <td>P01</td> </tr> </table>	<b>Revision</b>	P01
<b>Revision</b>	P01				



<b>Legend</b> Destination LSOA Zones	Autumn Internal Trips = 11,734 Autumn Incoming trips = 12,716	 <small>TRAFFIC</small> <small>© Crown copyright and database rights 2024. OS AC0000830342</small>	<b>Project Title</b> Mid Wales Origin-Destination Maps	
	Summer Internal Trips = 12,245 Summer Incoming Trips = 13,228		<b>Drawing Title</b> Newtown Average Daily Trips (24hrs)	
Based on mobile network data provided by BT Active Intelligence			<b>Drawing Status</b> For Information	
<b>Scale at A3</b> 1:400,000			<b>Drawing Number</b> 10	<b>Revision</b> P01



**Legend**

- Destination
- LSOA Zones

Autumn Internal Trips = 211  
Autumn Incoming trips = 729

Summer Internal Trips = 220  
Summer Incoming Trips = 757

Based on mobile network data provided by BT Active Intelligence

**TRAFNIDIAETH CYMRU**  
TRANSPORT FOR WALES

Map data © OpenStreetMap contributors, Imagery © Mapbox, © Mapbox, © OpenStreetMap contributors, Imagery © Mapbox

**Licence**  
© Crown copyright and database rights 2024. OS AC0000830342

**Scale at A3**  
1:300,000

**Project Title**  
Mid Wales Origin-Destination Maps

---

**Drawing Title**  
Tregaron  
Average Daily Trips (24hrs)

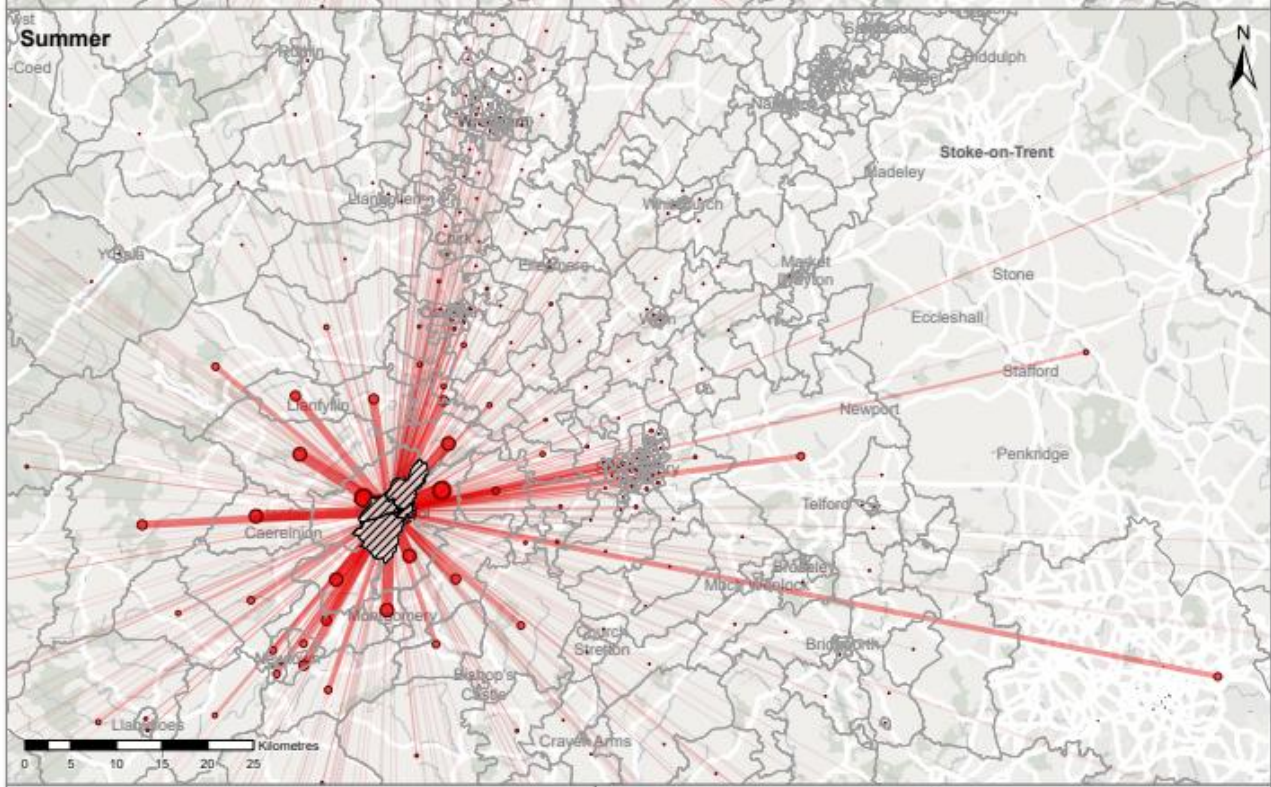
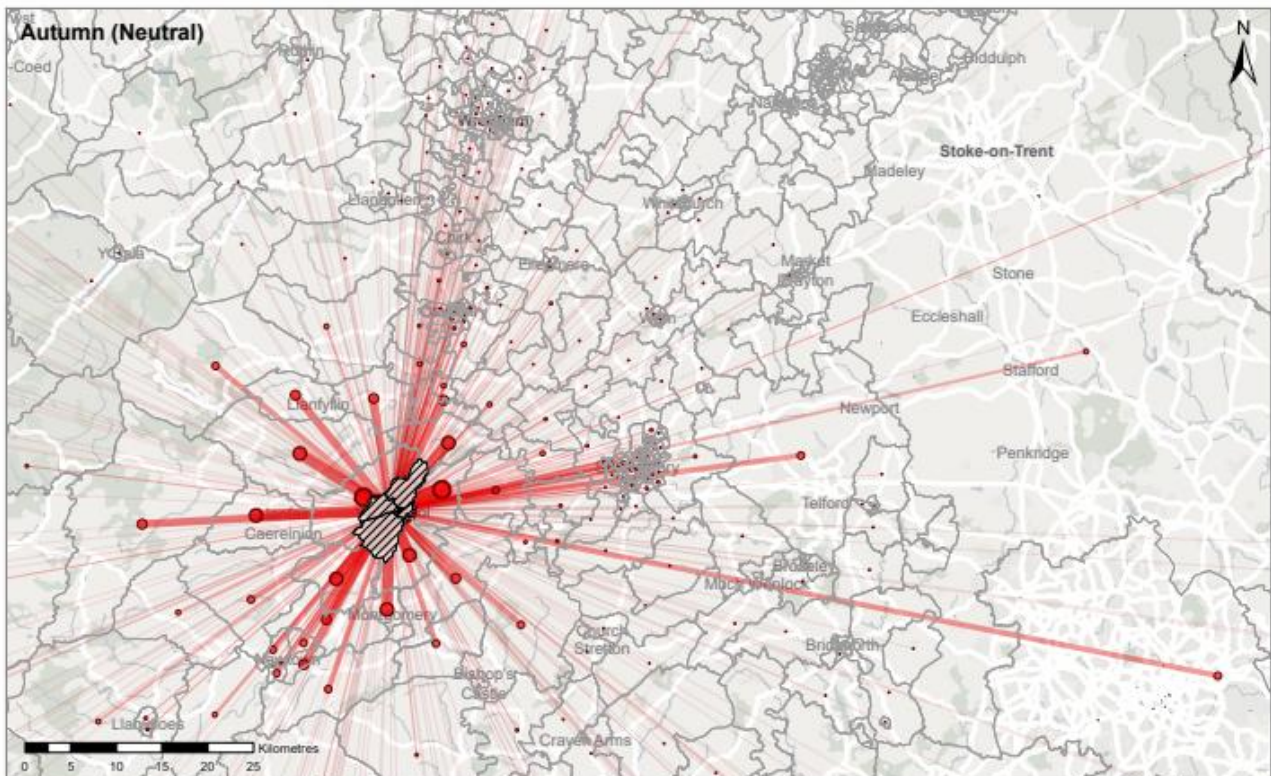
---

**Drawing Status**  
For Information

---

**Drawing Number**  
11

**Revision**  
P01



**Legend**

- Destination
- LSOA Zones

Autumn Internal Trips = 6,484  
 Autumn Incoming trips = 11,802

Summer Internal Trips = 6,172  
 Summer Incoming Trips = 12,286

Based on mobile network data provided by BT Active Intelligence

**TRAFNIDIAETH CYMRU**  
 TRANSPORT FOR WALES

© Crown copyright and database rights 2024. OS AC000830342

**Licence**

**Scale at A3**  
 1:500,000

**Project Title**  
 Mid Wales Origin-Destination Maps

---

**Drawing Title**  
 Welshpool  
 Average Daily Trips (24hrs)

---

**Drawing Status**  
 For Information

---

**Drawing Number**  
 12

**Revision**  
 P01

