

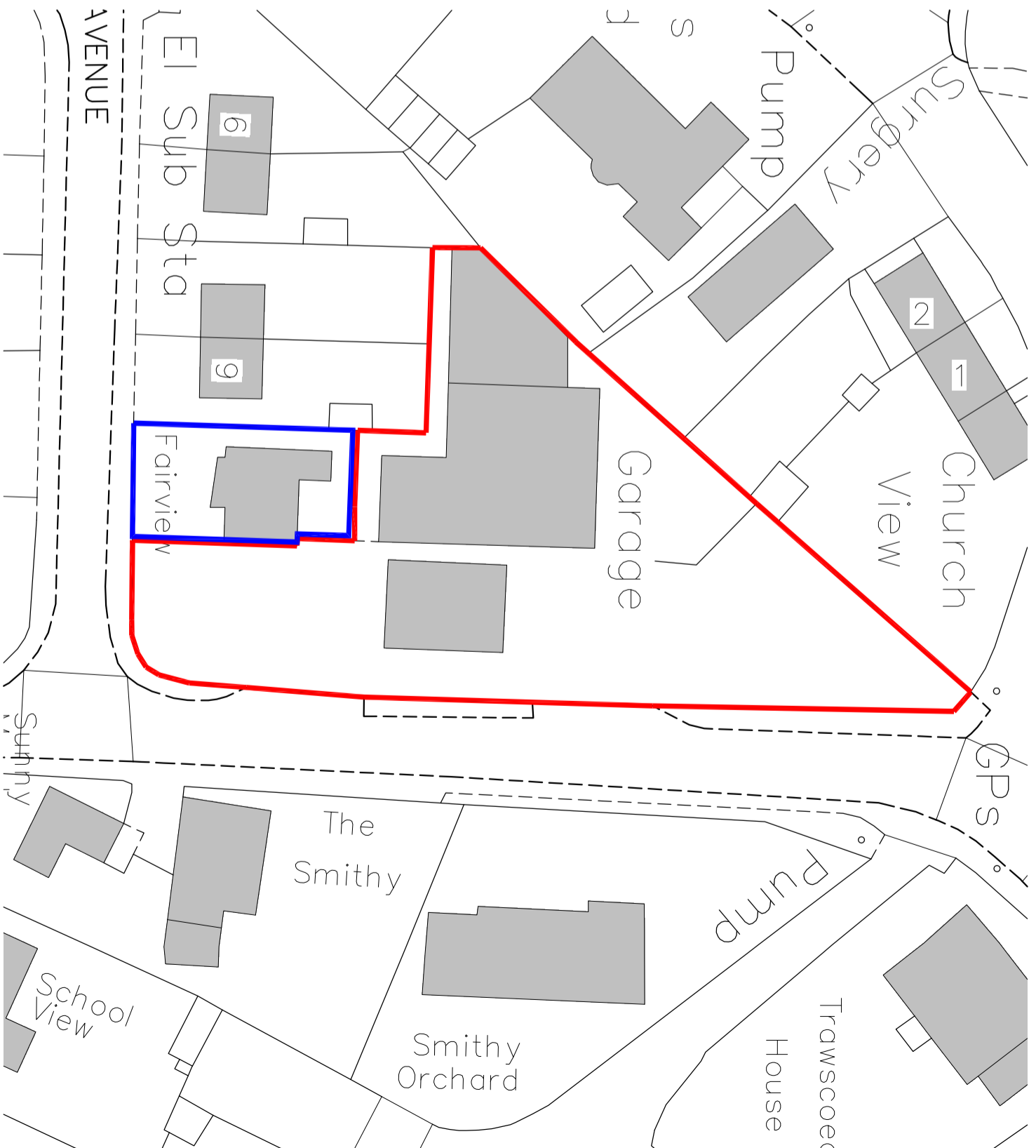
 N

 **APPLICATION SITE BOUNDARY**

 **LAND IN OWNERSHIP**



BLOCK PLAN 1:500

This drawing is COPYRIGHT. It must not be reproduced or disclosed to third parties without our prior permission. Do not scale from this drawing, or, interrogate and use electronic information.

Any discrepancies should be reported immediately.

Any surveyed information incorporated within this drawing cannot be guaranteed as accurate unless confirmed by a fixed dimension. All dimensions are in millimetres unless noted otherwise.

Project :- Proposed Development to Existing Fairview Garage, Gullsfield	
Drawing Status :- PLANNING APPLICATION	Drawing Title :- Location / Block Plan
Scale :- 1:1250@A3 Date :- 23.8.18	Drawing No :- V010.3A.3.01
Drawn by :- KT Checked :-	Rev :-