

THE COUNTY OF POWYS  
(MONTGOMERYSHIRE)

(HOLLIES LANE, MOCHDRE) (AMENITY WEIGHT RESTRICTION) ORDER 2002

POWYS COUNTY COUNCIL in exercise of its powers under Sections 1(1) and 2(1) and (2) of the Road Traffic Regulation Act 1984 ("the Act") and of all other enabling powers and after consultation with the Chief Officer of Police in accordance with Part III of Schedule 9 to the Act hereby makes the following Order:

1. This Order shall come into operation on the 8<sup>th</sup> day of April 2002 and may be cited as The County of Powys (Montgomeryshire) (Hollies Lane, Mochdre) (Amenity Weight Restriction) Order 2002.
2. In this Order:  
the term 'maximum gross weight' shall have the same meaning as in the Traffic Signs Regulations and General Directions 1994.
3. Save as provided in Article 4 of this Order no person shall cause any vehicle the maximum gross weight of which exceeds 7.5 tonnes to proceed in any of those lengths of the County unclassified roads numbered U2822 U2823 and U2825 which together form the route known as Hollies Lane Mochdre and which are described more fully in the Schedule to this Order.
4. Nothing in Article 3 of this Order shall prevent any person from causing any vehicle to proceed in the lengths of road specified in that Article if the vehicle is being used:
  - (a) for the purpose of gaining access to or egress from any premises situated on or adjacent to those lengths of road or
  - (b) for fire brigade police or ambulance purposes or
  - (c) in connection with the carrying out on or on premises situated on or adjacent to those lengths of road of any of the following operations namely:
    - (i) the removal of obstructions to traffic;
    - (ii) the maintenance improvement or reconstruction of those lengths of road and
    - (iii) the laying erection alteration or repair in or in land adjacent to those lengths of road of any sewer or any main pipe or apparatus for the supply of water gas or electricity or any telegraphic line as defined in the Telecommunications Act 1984.
5. The plan annexed hereto is for the purposes of identification only.

**SCHEDULE**

**Hollies Lane, Mochdre (County Unclassified Roads Numbers U2822 U2823 and U2825)**

(i) **County Unclassified Road Number U2822**

That length in the Community of Newtown and Llanllwchaiarn which extends from its junction with the C2025 Mochdre Lane for a distance of approximately 250 metres in a generally southerly direction to its junction with the County Unclassified Road Number U2823 at Ordnance Survey Grid Reference Number SO 088897.

(ii) **County Unclassified Road Number U2823**


That length in the Communities of Newtown and Llanllwchaiarn Mochdre and Kerry which extends from its junction with the said County Unclassified Road Number U2822 for a distance of approximately 1090 metres in a generally south south-westerly direction to its junction with the County Unclassified Road Number U2825 near Cwm Graig Bungalow.

(iii) **County Unclassified Road Number U2825**

That length in the Communities of Mochdre and Kerry which extends from its junction with the County Unclassified Road Number U2823 near Cwm Graig Bungalow for a distance of approximately 400 metres in a generally south-easterly direction to its junction with the A483 Trunk Road near Glascoed Dolfor.

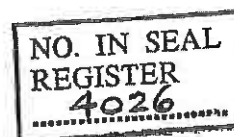
**GIVEN** under the Common Seal of Powys County Council this 4<sup>th</sup> day of April 2002

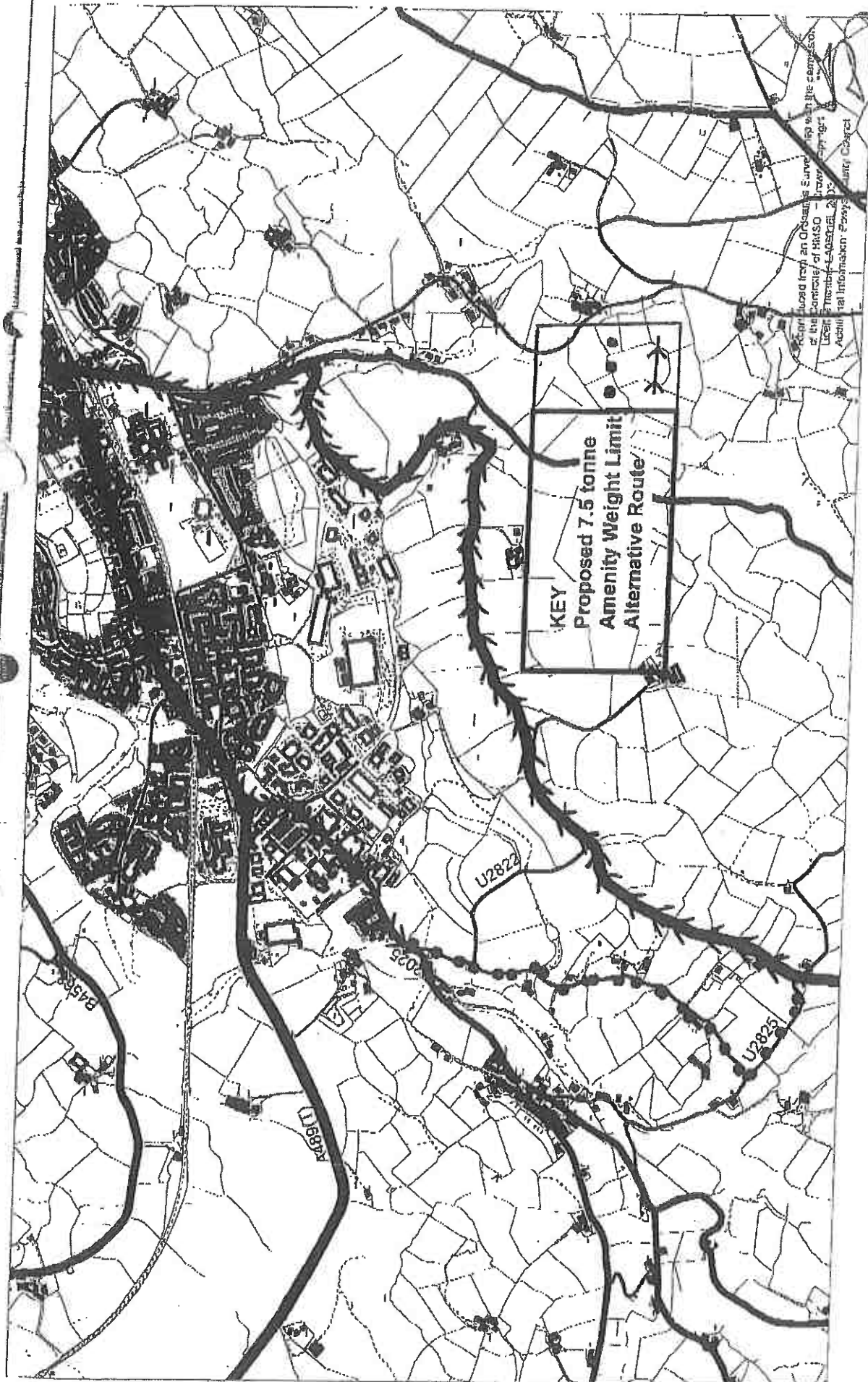
**THE COMMON SEAL** of POWYS )  
**COUNTY COUNCIL** was hereunto )  
affixed in the presence of: )



Head of Legal Services

Orders\081001 - Hollies Lane, Mochdre





Highways, Transport & Property  
Prifysydd, Trafnidiaeth ac Eiddo  
Group:  
John Owen, B. Sc., C. Eng., M.I.C.E., M.I.H.T.,  
Director of Highways, Transport & Property  
Cyfarwyddwr Pafffyrdd, Trafnidiaeth ac Eiddo

**U2822, U2823, U2825 Hollies Lane, Mochdre**  
**Proposed 7.5 tonne Amenity Weight Limit**

Compiled by  
Rob Grainger  
Date  
11 October 2001  
Scale 1:17146

Map produced from an Ordnance Survey map with the permission of the Controller of HMSO - Crown Copyright  
Licence: Ordnance Survey Licence No. 100019800  
Additional Information: Ordnance Survey, Ordnance Survey, Ordnance Survey

