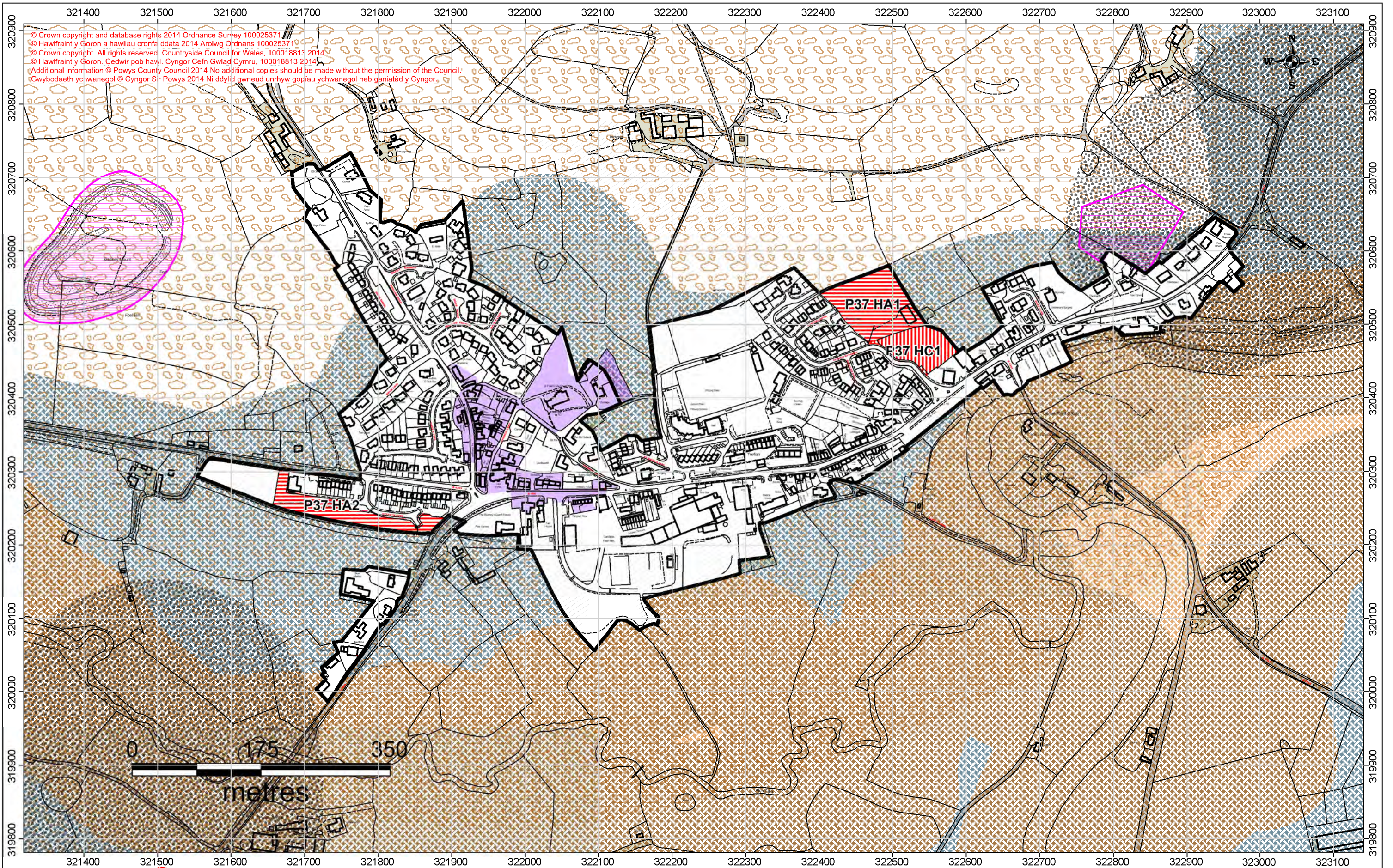


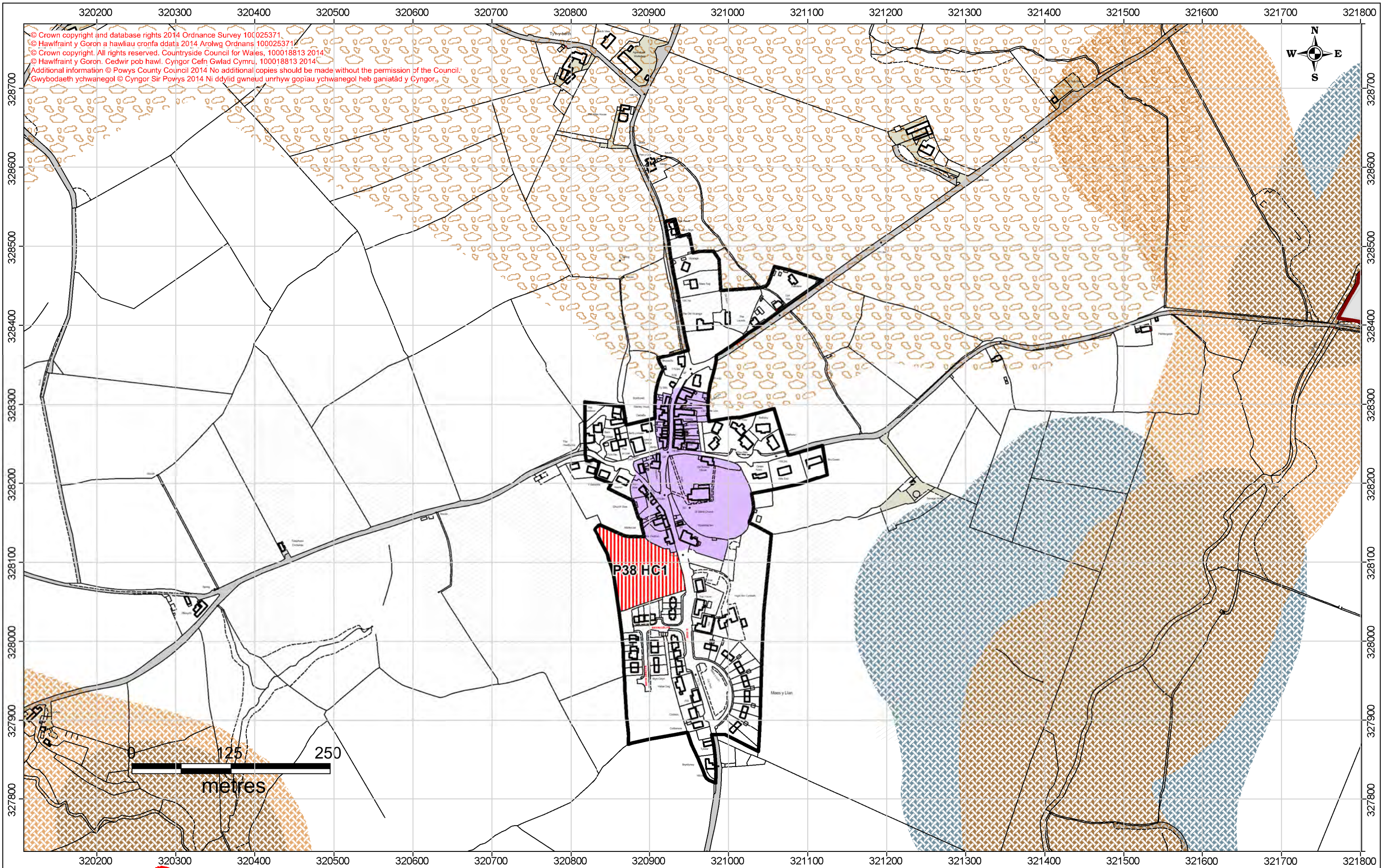
© Crown copyright and database rights 2014 Ordnance Survey 100025371
 © Hawffraint y Goron a hawliau cronfa ddata 2014 Arolwg Ordnans 100025371
 © Crown copyright. All rights reserved. Countryside Council for Wales, 100018813 2014
 © Hawffraint y Goron. Cedwir pob hawl. Cyngor Cefn Gwlad Cymru, 100018813 2014
 Additional information © Powys County Council 2014 No additional copies should be made without the permission of the Council.
 Gwybodaeth ychwanegol © Cyngor Sir Powys 2014 Ni ddylid gwneud unrhyw gopiau ychwanegol heb ganiatâd y Cyngor.

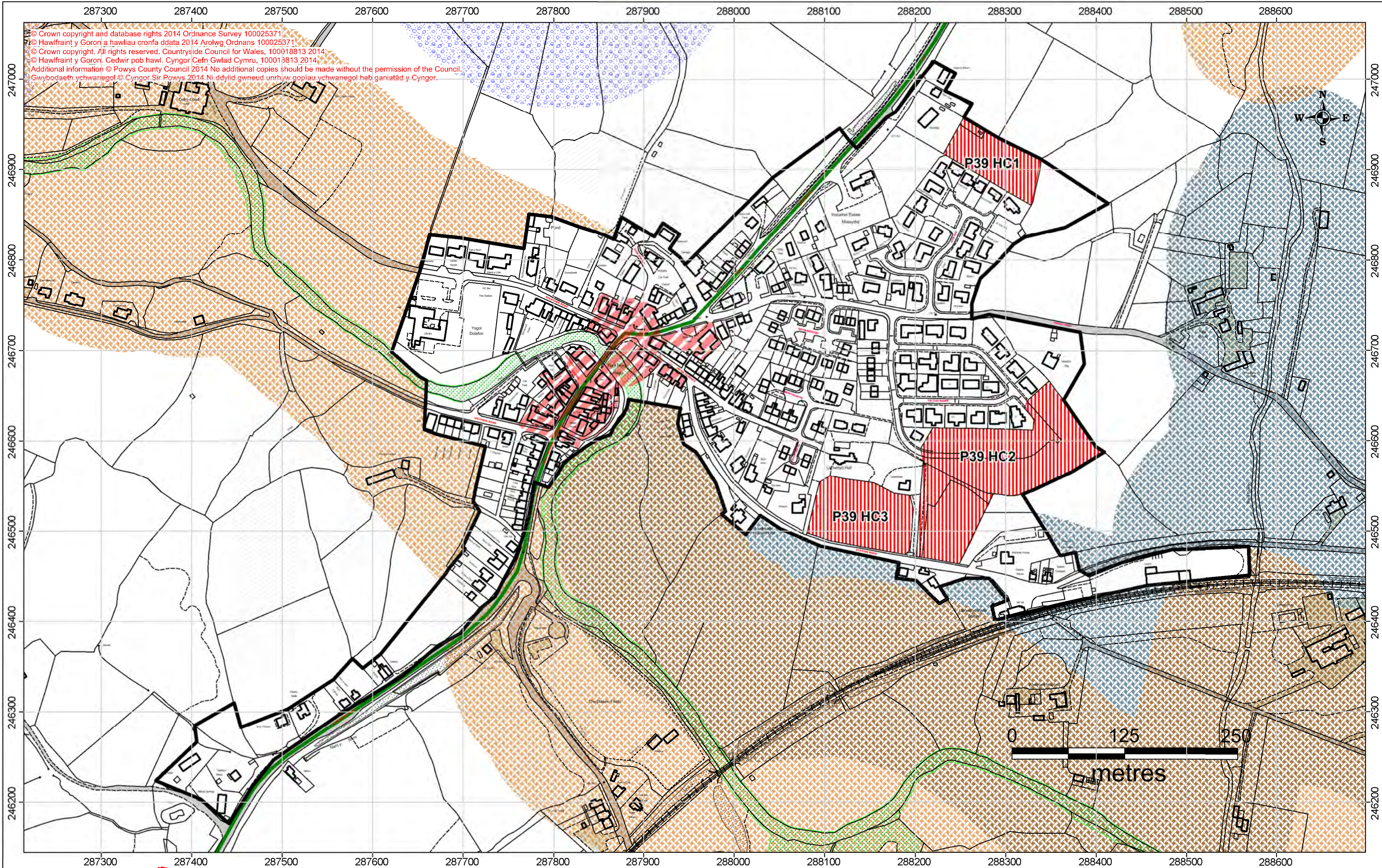
MAP MEWNOSOD P36 INSET MAP
Llanrhaeadr-ym-Mochnant

Cynllun Datblygu Lleol Powys
Powys Local Development Plan



MAP MEWNOSOD P37 INSET MAP
Llansantffraid-ym-Mechain

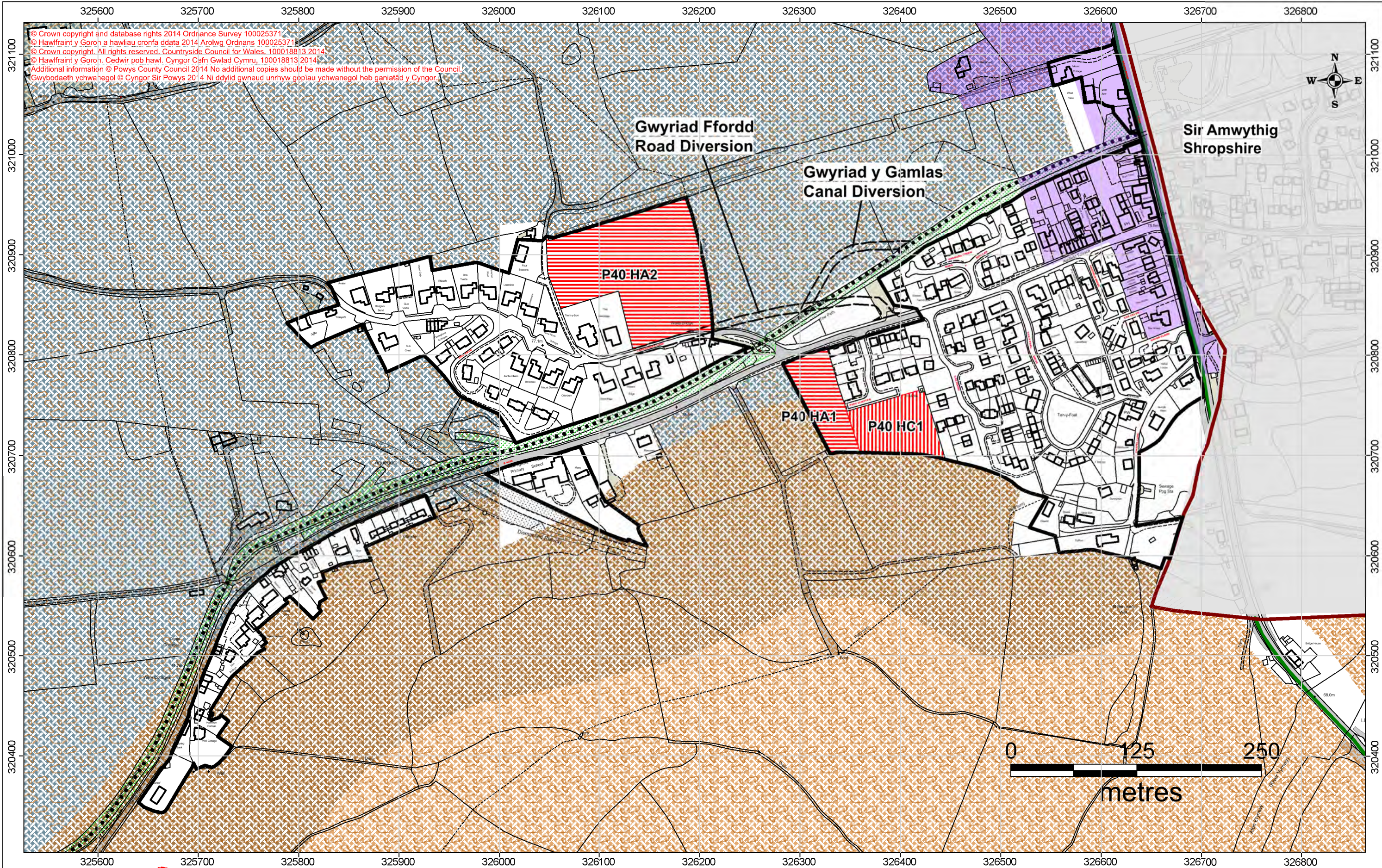




MAP MEWNOSOD P39 INSET MAP

Llanwrtyd
 Llanwrtyd Wells

Cynllun Datblygu Lleol Powys
 Powys Local Development Plan



© Crown copyright and database rights 2014 Ordnance Survey 100025371
© Hawlfraint y Goron a hawliau cronfa ddata 2014 Arolwg Ordnans 100025371
© Crown copyright. All rights reserved. Countryside Council for Wales, 100018813 2014
© Hawlfraint y Goron. Cedwir pob hawl. Cyngor Cefn Gwlad Cymru, 100018813 2014
Additional information © Powys County Council 2014 No additional copies should be made without the permission of the Council.
Gwybodaeth ychwanegol © Cyngor Sir Powys 2014 Ni ddylid gwneud unrhyw gopiau ychwanegol heb ganiatâd y Cyngor.

