
































	Powys LDP Boundary		Historic Park and Garden Essential Setting (DM1)
	Development Boundary (H1)		Regionally Important Geodiversity Sites (DM1)
	Housing Land Allocation (H1, DM1)		Local Nature Reserve (DM1)
	Residential Commitment (with current Planning Permission) (H1, DM1)		National Nature Reserve (DM1)
	Employment Land Allocation (E1, DM1)		Special Area Conservation / Special Protection Area (DM1)
	Mixed Use Allocation (E3, DM1)		Site of Special Scientific Interest (DM1)
	Town Centre Area (R2)		Minerals: Permitted Working Area (M1)
	Primary Shopping Frontage (R2)		Minerals: Permitted Working Area Buffer Zone (M1, DM2)
	Secondary Shopping Frontage (R2)		Sand and Gravel Category 1 Resource Safeguarding Area (DM1)
	Villages (H1)		Sand and Gravel Category 2 Resource Safeguarding Area (DM1)
	Newtown Bypass (T1)		Carboniferous Limestone Category 1 (High Specification Aggregate) Resource Safeguarding Area (DM1)
	Trunk Road (DM1)		Sandstone and Igneous Category 1 (High Specification Aggregate) Resource Safeguarding Area (DM1)
	Montgomery Canal (TD3, DM1)		Slate Category 2 Resource Safeguarding Area (DM1)
	Conservation Area (DM1)		Sandstone Category 2 Resource Safeguarding Area (DM1)
	Scheduled Ancient Monument (DM1)		Limestone Category 2 Resource Safeguarding Area (DM1)
	Historic Park and Garden Park Boundary (DM1)		Igneous Category 2 Resource Safeguarding Area (DM1)
	Historic Park and Garden Kitchen Garden (DM1)		Coal Resource Safeguarding Area (DM1)